

GOVT. OF ASSAM
OFFICE OF THE DEPUTY COMMISSIONER : CACHAR : SILCHAR
(LAND ACQUISITION BRANCH)

NOTICE
Dtd. 09/08/2022.

NO.CLA.7/2021/23: It is hereby notified to the owners/pattadars/occupants of the land that the District Level Land Purchase Committee, Cachar has decided to acquire the land measuring 02-Bigha, 10-Katha, 02-Chatak at Mouza-Lutonpur, Pt.I (Bhorakhai T.E.) under Silchar Sadar Revenue Circle through direct purchase by way of negotiated settlement for development of Bhangha-Dowarbond Road via Hailakandi Cachar under Asom Mala project 2020-21 as per procedures notified by the Govt. vide Notification No. RLA.177/2021/3, dtd. 07/03/2022. The details of land schedule at Annexure-A will also be available in the Deputy Commissioner's Office, L.A. Branch, Cachar and concerned Circle Office. The owners/pattadars/occupants of the land may submit their objection regarding interest and ownership land etc. (if any) to the Chairman of the District Level Land Purchase Committee, Cachar at the office of the Deputy Commissioner, Cachar within a period of 01 (one) month from the date of publication of this notice.

| Sl. No. | Name of Mouza | Name of Porgona | Revenue Circle | Area of land to be acquired | |
|---------|----------------|-----------------|------------------------------|-----------------------------|-------------------|
| | | | | Patta Land | Khas Land |
| 1. | Lutonpur, Pt.I | Chatla Hawar | Silchar Sadar Revenue Circle | 06-B, 07-K, 15-C. | 02-B, 02-K, 03-C. |


Deputy Commissioner
&
Chairman, DLLPC,


Cachar, Silchar.

Dated Silchar the 9th Aug., 2022.

Memo NO.CLA.7/2021/23-A,

Copy to :

1. The Circle Officer, Sadar Revenue Circle, Silchar for information. He is requested to display the notice along with the village wise schedule of land in the office Notice Board.
2. The Executive Engineer, Sonai & Dholai Territorial Road Division, Dholai for information.
- ✓ 3. The D.I.O. NIC, D.C.'s Office, Cachar, Silchar. He is requested to upload this notice along with village wise schedule of land in the website of the Cachar District.
4. The Manager, Bhorakhai T.E. P.O. Dowarbond, Dist. Cachar for information & necessary action.



Deputy Commissioner
&
Chairman, DLLPC,


Cachar, Silchar.

9/8/22

| MOUZA- LUTONPUR PART-I (PATTA LAND) PORGONA- CHATLA HAWAR | | | | | | | |
|---|-----------------------------|----------|------------------------|----|----|---------------|---------|
| Sl. No | Patta No | Dag No | Area to be acquired in | | | Class of land | Remarks |
| | | | B | K | C | | |
| 1 | Redeem Lease 28/229 1 | 34/ Kha | 0 | 18 | 14 | Chara | |
| 2 | | 39/ Kha | 0 | 11 | 4 | Chara | |
| 3 | | 40/ Kha | 0 | 10 | 13 | Bhit | |
| 4 | | 41/ Kha | 0 | 1 | 0 | Patit | |
| 5 | | 42/ Kha | 0 | 2 | 0 | Sailura | |
| 6 | | 42/ Ga | 0 | 0 | 10 | Sailura | |
| 7 | | 44/ Kha | 0 | 17 | 10 | Karbarsthan | |
| 8 | | 45/ Kha | 0 | 8 | 11 | Patit | |
| 9 | | 45/ Ga | 0 | 7 | 12 | Patit | |
| 10 | | 45/ Ungo | 0 | 4 | 2 | Patit | |
| 11 | | 46/ Kha | 0 | 10 | 13 | Chara | |
| 12 | | 49/ Kha | 0 | 10 | 7 | Chara | |
| 13 | | 49/ Ga | 1 | 3 | 15 | Chara | |
| TOTAL AREA | | | 6 | 7 | 15 | | |

| MOUZA- LUTONPUR PART-I (KHAS LAND) PORGONA- CHATLA HAWAR | | | | | | | |
|--|----------|---------|------------------------|---|---|---------------|---------|
| Sl. No | Patta No | Dag No | Area to be acquired in | | | Class of land | Remarks |
| | | | B | K | C | | |
| 1 | Khas | 43/ Kha | 2 | 2 | 3 | | |
| TOTAL AREA | | | 2 | 2 | 3 | | |


 Addl. Deputy Commissioner
 Cachar, Silchar


 Deputy Commissioner
 Cachar, Silchar