

# AXOM ADARXO GRAM YOJANA (AAGY)



## 14 No. of Identified Villages under AAGY LAC Wise

Sl. No.	Name of LAC	Name of Village
1	Silchar	Jaifarpur
		Nutan Kanchanpur
2	Sonai	Dhamalia
		Gangapur
3	Dholai	Sadagram
		Irongmara
4	Udharbond	Madhupur (Madhavpur)
		Joypur Pt-III
5	Lakhipur	Boromamda Grant
		Thailu Cha Bagicha
6	Borkhola	Dudhpatil Grant
		Rakhal Khalerpar Pt-I
7	Katigorah	Gobindapur Pt-III
		Dinanathpur Bagicha

## **OBJECTIVES :**

- To act as a catalyst that leads to the holistic development of the identified villages.
- To make a significant improvement in the living standards and quality of life of the citizens of the villages by-
  1. improved basic amenities
  2. enhanced human development
  3. increased livelihood opportunities
  4. decreased disparities
  5. easier access to rights
  6. greater social capital
- Strengthening implementation and effectiveness of existing schemes and programmes and provide gap funding for fulfilling gaps ascertained

## **Strengthening of Existing Schemes and Designing of Starting / initial Activities :**

Based on the surveys the first step would be to ensure the existing schemes available in the village are being implemented efficiently and if there are any other schemes which have not been implemented in the village could be introduced. Based on the needs assessed in the baseline surveys and interactions with stakeholders the identified gaps, which requires immediate intervention shall be addressed through taking up some of the following activities immediately :

- **Installation of Entry Gates in all villages (pre-designed with details of the village, site to visit, historical significance and famous personalities, etc.)**

## **Strengthening of Existing Schemes and Designing of Starting / initial Activities :**

- **Construction and up-gradation of Schools and Anganwadi centres (based on pre-designed specifications)**
- **Lighting of streets through solar lamps**
- **Up-gradation of Community Centres and halls through pre-designed and approved specifications**
- **Installation of community-based water filters, hand tube-well and ring well for access to clean drinking water**
- **Other activities based on identified needs from the surveys**

## **Strengthening of Existing Schemes and Designing of Starting / initial Activities :**

**For taking up such activities Village Level Committee will have to take approval of the District level committee. The fund available for such initial activities will be limited to Rs. 50.00 Lakh and for each activity maximum of Rs.10.00 Lakh will be able to utilise.**

# One-Day Orientation Programme at Jyoti Kala Kendra, Silchar.



# Survey Plan at Household and Village Level

After the selection of two villages two strategic activities will be conducted in the villages immediately namely sensitisation of the village and baseline survey.

## **(a) Sensitisation by District :**

Once villages are selected village visits are to be conducted for systematic environment creation and social mobilisation. The Deputy Commissioner shall visit the two villages with the team of officials and public representatives like local MLAs, Gram Panchayat Presidents/ Members, etc. During the interactions the Deputy Commissioners and others should sensitise the villagers and stakeholders and make them fully aware about the scheme. The villages should also be fully involved in the mobilisation activities held during the visit. Some of the activities which could be considered for formulating the broad collective vision for the villages and for kindling the enthusiasm of community members:



# Interaction with the Gram Sabha and Village Institutions


(1) Silchar LAC: Jaifarpur and Nutan Kanchanpur



Awareness Programmes and VLC Meetings

# Interaction with the Gram Sabha and Village Institutions

## (1) Silchar LAC:



**PRA MAPPING**



# Interaction with the Gram Sabha and Village Institutions

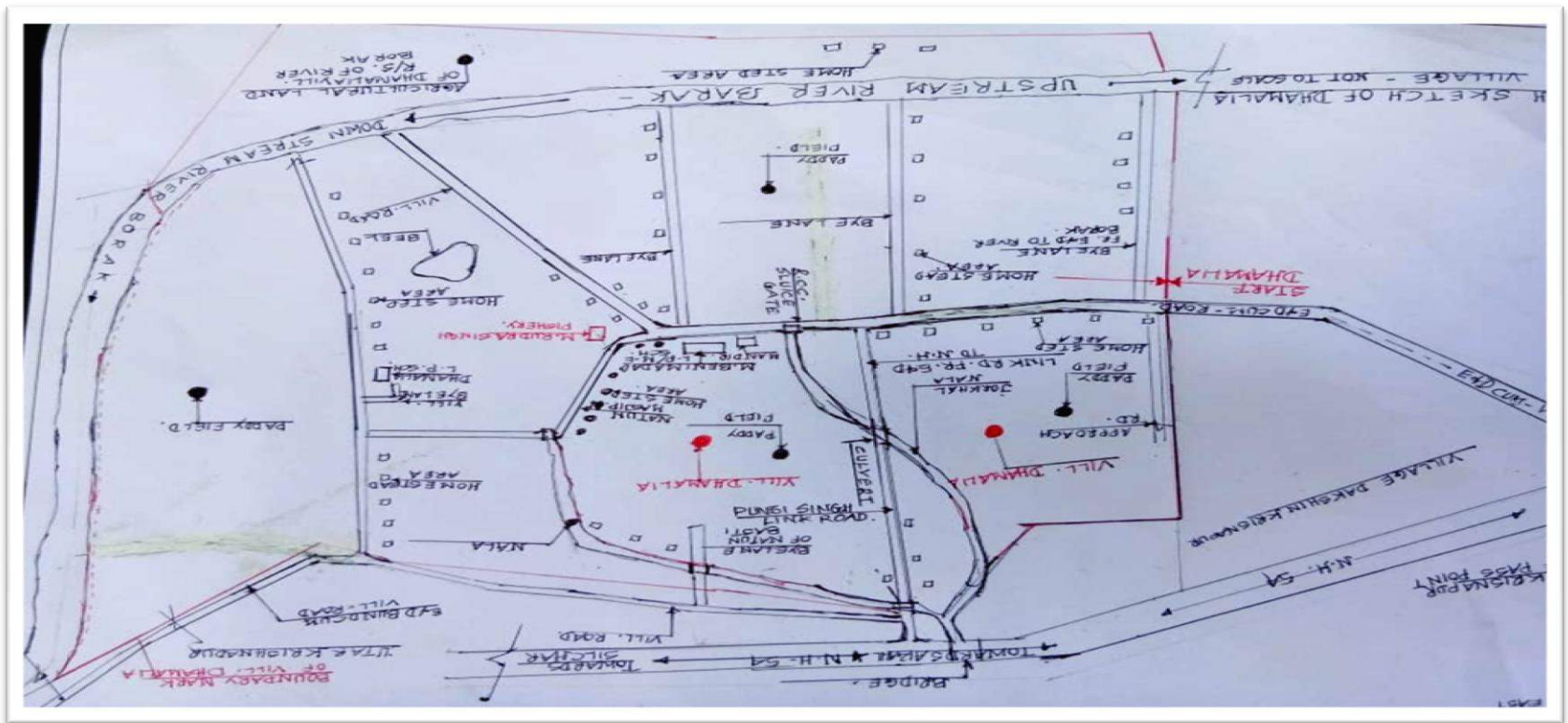
## (2) Sonai LAC: Dhamalia and Gangapur



**Awareness Programmes and VLC Meetings**

# Interaction with the Gram Sabha and Village Institutions

## (2) Sonai LAC:



**PRA MAPPING**



# Interaction with the Gram Sabha and Village Institutions

(3) Udharbond LAC: Madhupur (Madhavpur) and Joypur Pt-III



Awareness Programmes and VLC Meetings

# Interaction with the Gram Sabha and Village Institutions

## (3) Udharbond LAC:



**PRA MAPPING**



# Interaction with the Gram Sabha and Village Institutions

## (4) Borkhola LAC: Dudhpatil Grant and Rakhal Khalerpar Pt-I



## Awareness Programmes and VLC Meetings

# Interaction with the Gram Sabha and Village Institutions

## (4) Borkhola LAC:



**PRA MAPPING**



# Interaction with the Gram Sabha and Village Institutions

(5) Katigorah LAC: Gobindapur Pt-III and Dinanathpur Bagicha



Awareness Programmes and VLC Meetings

# Interaction with the Gram Sabha and Village Institutions

## (5) Katigorah LAC:




**PRA MAPPING**

# Survey at Household and Village Level

- (1) **Offline:** The Questionnaires may be submitted filling up the required fields of the Prescribed Format in hard copies.

**Manually**



- (2) **Online:** The Questionnaires may be submitted using the Mobile App, designed and developed for AAGY.

**Digitally**





# Village Development Plan (VDP)

The beginning of the transformation of the village will be through a specific Village Development Plan(VDP).

While preparing the VDP the District Administration shall first check whether any VDP has already been prepared by Panchayat & Rural Development Department or not. If so, such already prepared, VDP shall be updated and improved to meet the objectives and requirement soft this scheme.

The focus under the scheme is to ensure that a majority of the gaps identified in the VDP are executed through the convergence of existing CSS/SOPD/and other schemes.

# Village Development Plan (VDP)

The resource envelope which includes the following be clearly identified and mapped to the various needs:

- Resources of fully tied schemes – Centrally Sponsored and State schemes- such as PMAY, PMGSY etc.
- Resources which are partially tied and permit flexibility of use like MGNREGS, RKVY, NRLM, NHM, SSA etc.
- Resources which are largely untied such as MPLADS, MLALADs etc. which permit a great deal of flexibility to meet critical gaps as required.
- Purely untied resources of the villages like own revenue, Central and State Finance Commission grants etc.
- Resources which could be mobilised locally in cash, kind and labour
- And to bridge the last mile gaps, if any, funds earmarked under the Axom Adarsha Gram Yojana be used.

**N.B. Action Plan has been prepared for next 1 (One) year.**

## Annexure III

## Survey Template for Village Level Survey

Axom Adarxo Gram Yojana (AAGY) Village Details Survey Questionnaire  
(Note: Please aggregate information from village level questionnaires wherever relevant)

## I. Basic Information

- a) Name of the Village: Jairampur  
 b) Gram Panchayat: Pokrajantipara  
 c) Block: Silchar  
 d) District: Cachar  
 e) State: Assam  
 f) Names of Neighboring Villages: \_\_\_\_\_

## Demographic Information

Number of Households 1117 Total Population 4680 Male 2031 Female 2649  
 SC HHs 1540 population ST HHs 210 population OBC HHs 348 population Other HHs 2582 population

## I. Access to Infrastructure / Facilities / Services

	Infrastructure	Located within the Village Yes (Y) / No (N)	If located elsewhere (N), distance from the Village
a.	ANM/Health Sub Centre	Yes	
b.	Nearest Primary Health Centre (PHC)	Yes	
c.	Nearest Community Health Centre (CHC)	NO	
d.	Nearest post Office	Yes	
e.	Nearest Bank Branch (Any)	NO	
f.	Nearest Bank with CBS Facility	Yes	
g.	Nearest ATM	Yes	
h.	Nearest Primary School	Yes	
i.	Nearest Middle School	Yes	
j.	Nearest Secondary School	NO	
k.	Nearest Higher Secondary School/+2 College	NO	
l.	Nearest Graduate College	NO	
m.	Nearest ITI/Polytechnic Centre	NO	
n.	KisanSeva Kendra	NO	

o.	Agriculture Credit Cooperative Society	NO	
p.	Nearest Agro Service Centre	NO	
q.	MSP based Government Procurement Centre	NO	
r.	Milk Cooperative/Collection Centre	yes	
s.	Veterinary Care Centre	yes	
t.	Ayurveda Centre	NO	
u.	Police Station / Outpost	NO	
v.	Bus Stop	NO	NO
w.	Railway Station	NO	NO
x.	Library	yes	
y.	Common Service Centre	NO	

IV. Sports Facilities in the Village:

a. Number of Play Grounds in the Village: Total \_\_\_\_\_ Public \_\_\_\_\_ Private 1

b. Mini Stadium: NO Yes(Y) /No (N) (Playground with equipment and sitting arrangement)

V. Education, ICDS

a. Number of Angan Wadi Centres: \_\_\_\_\_

b. Schools (Number)

Primary Private: 0 Primary Govt.: 4

Middle Private: \_\_\_\_\_ Middle Govt.: 3

Secondary Private: \_\_\_\_\_ Secondary Govt.: \_\_\_\_\_

Higher Secondary Private: \_\_\_\_\_ Higher Secondary Govt.: \_\_\_\_\_

VI. Public Distribution System

	Item	Private Contractor	Women's SHG	Gram Panchayat	Cooperative	Other (mention)	Location in Village (mention location)	If outside Village, Location & distance from Village
a.	Cereal (Rice/Wheat/Millets)				✓			

b.	Kerosene				✓			
c.	Other (mention)							

VII. Coverage of village under different Facilities & Services

	Parameter	Village Status		
a.	Piped water supply coverage to villages	<input checked="" type="checkbox"/> Covered <input type="checkbox"/> Not Covered		
b.	Hand pump coverage in villages	<input checked="" type="checkbox"/> Covered <input type="checkbox"/> Not Covered		
c.	Coverage under covered drains	<input checked="" type="checkbox"/> Covered <input checked="" type="checkbox"/> Not Covered		
d.	Coverage under open drains	<input type="checkbox"/> Covered <input checked="" type="checkbox"/> Not Covered		
e.	Villages with household electricity connection (numbers)	<input type="checkbox"/> Connected <input checked="" type="checkbox"/> Not Connected		

VIII. Land and Irrigation

	Private Land	Area in Acres		Common Land	Area in Acres		Irrigation Structure	No.
a.	Cultivable land	150 hira	d.	Pasture/Grazing Land	NIL	g.	Check Dam	NIL
b.	Irrigated Land	40 hira	e.	Forests/Plantations	NIL	h.	Wells/Bore Wells	NIL
c.	Un-irrigated Land	30 hira	f.	Other Common Resources	NIL	i.	Tanks/Ponds	100 hira



IX. Parameters relating to Households & Institutions

	Number
a. Number of eligible Households for pension (old age, widow, disability)	120
b. Number of Households receiving pension (old age, widow, disability)	85
c. Number of eligible Households who are not receiving pension	35
d. Number of Households eligible for Ration Card	250
e. Number of eligible HHs having ration cards	402
f. Number of households covered under RSBY (RashtriyaSwasthyaBima Yojana)	30
g. Number of HHs covered under AABY (AamAdmiBima Yojana)	26
h. Number of active Job Card holders under MGNREGA	250
i. Number of Job Card holders who completed 100 days of work during 2013-14	NIL
j. Number of shops selling alcohol	01
k. Number of BPL families	480
l. Number of landless households	25
m. Number of LAY beneficiaries	192
n. Number of FRA* beneficiaries	
o. Number of Community Sanitary Complexes	01
p. Number of Households headed by single women	32
q. Number of Households headed by physically handicapped persons	15
r. Total number of Persons with Disability in the village	50
s. Number of SHGs	218
t. Number of active SHGs	15
u. Number of SHG Federations	01
v. Number of Youth Clubs	05
w. Number of Bharat Nirman Volunteers	NIL
x. Number of beneficiaries under PMAY	30
y. Length of roads constructed under PGSY	2 km.
z. Number of households covered under Swachh Bharat Yojana	30

\*The Scheduled Tribes and Other Traditional Forest Dwellers (Recognition of Forest Rights) Act, 2006

X. Number of Departmental Schemes being implemented in the Village

No.	Sector	Scheme
1	P.W.D	Kotal Road to 6th AP Camp
2.	DRDA	Community toilet Jaijapuri
3.	P.H.E	House Connellion Jaijapuri
4.	Unaided	Renovation of Shiv. mandir Kotal 6th AP
5.	MSDP	Community toilet Shiv AP. Kotal

Name and Signature of Surveyor and Respondent:

Surveyor	PRJ Respondent (Preferably Gram Panchayat Chairperson)	Official Respondent (Preferably seniormost Government official in the Gram Panchayat)	Date of Survey

*Handwritten signature:*  
 Ching  
 Sajo, Bhojanipara L.P

## Annexure III

## Survey Template for Village Level Survey

Axam Adarxo Gram Yojana (AAGY) Village Details Survey Questionnaire  
(Note: Please aggregate information from village level questionnaires wherever relevant)

## I. Basic Information

- a) Name of the Village: MADHURA  
 b) Gram Panchayat: MADHURA  
 c) Block: UDHARBAND  
 d) District: CACHAR  
 e) State: ASSAM  
 f) Names of Neighboring Villages: \_\_\_\_\_

## Demographic Information

Number of Households 3110 Total Population 13515 Male 7047 Female 6468

SC HHs 1483 ST HHs 1774 OBC HHs 2890 Other Hhs \_\_\_\_\_

## I. Access to Infrastructure / Facilities / Services

	Infrastructure	Located within the Village Yes (Y) / No (N)	If located elsewhere (N), distance from the Village
a.	ANM/Health Sub Centre	Y	
b.	Nearest Primary Health Centre (PHC)	N	
c.	Nearest Community Health Centre (CHC)	Y	
d.	Nearest post Office	Y	
e.	Nearest Bank Branch (Any)	N	
f.	Nearest Bank with CBS Facility	N	
g.	Nearest ATM	N	
h.	Nearest Primary School	Y	
i.	Nearest Middle School	Y	
j.	Nearest Secondary School	N	
k.	Nearest Higher Secondary School/+2 College	N	
l.	Nearest Graduate College	N	
m.	Nearest ITI/Polytechnic Centre	N	
n.	KisanSeva Kendra	N	

Axam Adarxo Gram Yojana

o.	Agriculture Credit Cooperative Society	N	
p.	Nearest Agro Service Centre	N	
q.	MSP based Government Procurement Centre	N	
r.	Milk Cooperative/Collection Centre	N	
s.	Veterinary Care Centre	N	
t.	Ayurveda Centre	N	
u.	Police Station / Outpost	N	
v.	Bus Stop	N	
w.	Railway Station	N	
x.	Library	N	
y.	Common Service Centre	N	

IV. Sports Facilities in the Village:

a. Number of Play Grounds in the Village: Total 4 Public 4 Private not stated

b. Mini Stadium: N Yes(Y)/No (N) (Playground with equipment and sitting arrangement)

V. Education, ICDS-

a. Number of Angan Wadi Centres: 25

b. Schools (Number)

Primary Private: Y Primary Govt.: Y

Middle Private: N Middle Govt.: N

Secondary Private: N Secondary Govt.: N

Higher Secondary Private: N Higher Secondary Govt.: N

VI. Public Distribution System

	Item	Private Contractor	Women's SHG	Gram Panchayat	Cooperative	Other (mention)	Location in Village (mention location)	If outside Village, Location & distance from Village
a.	Cereal (Rice/Wheat/Millets)	Nil	66	1	Nil	NO		



b.	Kerosene	NO.					
c.	Other (mention)	NO.					

VII. Coverage of village under different Facilities & Services

	Parameter	Village Status		
a.	Piped water supply coverage to villages	Covered Not Covered	Not Covered	
b.	Hand pump coverage in villages	Covered Not Covered	Not Covered	
c.	Coverage under covered drains	Covered Not Covered	NO	
d.	Coverage under open drains	Covered Not Covered	NO	
e.	Villages with household electricity connection (numbers)	Connected Not Connected	Connected	almost all the family covered

VIII. Land and Irrigation

	Private Land	Area in Acres		Common Land	Area in Acres		Irrigation Structure	No.
a.	Cultivable land	7	d.	Pasture/Grazing Land	N	g.	Check Dam	N
b.	Irrigated Land	7	e.	Forests/Plantations	7	h.	Wells/Bore Wells	N
c.	Un-irrigated Land	7	f.	Other Common Resources	7	i.	Tanks/Ponds	N

IX. Parameters relating to Households & Institutions


		Number
a.	Number of eligible Households for pension (old age, widow, disability)	3 0 20
b.	Number of Households receiving pension (old age, widow, disability)	1 1 0 2
c.	Number of eligible Households who are not receiving pension	0
d.	Number of Households eligible for Ration Card	9 8 0
e.	Number of eligible HHs having ration cards	8 5 0
f.	Number of households covered under RSDY (RashtriyaSwasthyaBima Yojana)	0
g.	Number of HHs covered under AABY (AamAadmiBima Yojana)	0
h.	Number of active Job Card holders under MGNREGA	2 5 6 0
i.	Number of Job Card holders who completed 100 days of work during 2013-14	1 4 6 2
j.	Number of shops selling alcohol	0
k.	Number of BPL families	5 8 5
l.	Number of landless households	1 0
m.	Number of IAY beneficiaries	0
n.	Number of FRA* beneficiaries	0
o.	Number of Community Sanitary Complexes	0
p.	Number of Households headed by single women	4 5
q.	Number of Households headed by physically handicapped persons	6 0
r.	Total number of Persons with Disability in the village	5 8 0
s.	Number of SHGs	6 6
t.	Number of active SHGs	6 0
u.	Number of SHG Federations	0
v.	Number of Youth Clubs	5
w.	Number of Bharat Nirman Volunteers	0
x.	Number of beneficiaries under PMAY	6 9
y.	Length of roads constructed under PGSY	0
z.	Number of households covered under Swachh Bharat Yojana	1 5 0 0 <i>family</i>

\*The Scheduled Tribes and Other Traditional Forest Dwellers (Recognition of Forest Rights) Act, 2006

X. Number of Departmental Schemes being implemented in the Village

No.	Sector	Scheme
1.	Madhura (Madhura II)	UP - graduation of madhura Piped water at madhura
2.	Madhura Part II	UP - graduation of madhura e.c. high school.
3.	Madhura Part I	Provision of school furniture of madhura e.c. high school
4.	Madhura Part II	Renovation of lavatory building at provision of furniture of 553 no madhura L.P school.
5.	Madhura Part I	UP - graduation of community hall at higher madhura.
6.	Madhura Part I	Const of 177 no. AWC at madhura.

Name and Signature of Surveyor and Respondent:

Surveyor	PRI Respondent (Preferably Gram Panchayat Chairperson)	Official Respondent (Preferably seniormost Government official in the Gram Panchayat)	Date of Survey
	 President Madhura Gram Panchayat		



## Annexure III

## Survey Template for Village Level Survey

Axom Adarxo Gram Yojana (AAGY) Village Details Survey Questionnaire  
(Note: Please aggregate information from village level questionnaires wherever relevant)

## I. Basic Information

- a) Name of the Village: Dinanathpur Bagicha  
 b) Gram Panchayat: GORERVITOR  
 c) Block: KALAIN DEV. BLOCK  
 d) District: CACHAR  
 e) State: ASSAM  
 f) Names of Neighboring Villages: Dinanathpur gram ul-

## Demographic Information

Number of Households 2240 Total Population 1250 Male 660 Female 590  
 SC HHs 96 ST HHs 18 OBC HHs 36 Other HHs 90

## I. Access to Infrastructure / Facilities / Services

	Infrastructure	Located within the Village Yes (Y) / No (N)	If located elsewhere (N), distance from the Village
a.	ANM/Health Sub Centre	N	gorovitor-P-I 7km.
b.	Nearest Primary Health Centre (PHC)	Shib-tittan	Shib-tittan
c.	Nearest Community Health Centre (CHC)	N.	Kalain
d.	Nearest post Office	N	Bihara-II
e.	Nearest Bank Branch (Any)	N.	AGVB, Bihara
f.	Nearest Bank with CBS Facility	N	-do-
g.	Nearest ATM	N.	Bihara-II
h.	Nearest Primary School	Y	920 Telicherry L.P. School.
i.	Nearest Middle School	N.	Bihara Bazar M.V. School.
j.	Nearest Secondary School	N.	JSH.S. School. Suv-tilla.
k.	Nearest Higher Secondary School/+2 College	N.	-do-
l.	Nearest Graduate College	N.	Arts college, S.R. College, Kalain.
m.	Nearest ITI/Polytechnic Centre	N.	Sri Kto, Silaha.
n.	KisanSeva Kendra	N.	Kalain.



o.	Agriculture Credit Cooperative Society	N.	Silohar.
p.	Nearest Agro Service Centre	N.	Asuhachal.
q.	MSP based Government Procurement Centre	N.	
r.	Milk Cooperative/Collection Centre	N.	Silohar.
s.	Veterinary Care Centre	N.	Hagrincherra.
t.	Ayurveda Centre	N.	Silohar.
u.	Police Station / Outpost	N.	Katigozak.
v.	Bus Stop	N.	Bihara bazar.
w.	Railway Station	N.	— do —
x.	Library	N.	Kalewin.
y.	Common Service Centre	N.	Bihara.

IV. Sports Facilities in the Village:

a. Number of Play Grounds in the Village: Total \_\_\_\_\_ Public NIL Private NIL

b. Mini Stadium: N. Yes(Y) / No (N) (Playground with equipment and siting arrangement)

V. Education, ICDS - 2 NB.

a. Number of Angan Wadi Centres: 3 NB.

b. Schools (Number) 1 NB.

Primary Private: N. Primary Govt.: 1.

Middle Private: N. Middle Govt.: N.

Secondary Private: N. Secondary Govt.: N.

Higher Secondary Private: N. Higher Secondary Govt.: N.

VI. Public Distribution System

	Item	Private Contractor	Women's SHG	Gram Panchayat	Cooperative	Other (mention)	Location in Village (mention location)	If outside Village, Location & distance from Village
a.	Cereal (Rice/Wheat/Millets)				<u>1.</u>			

b.	Kerosene				1		
c.	Other (mention)				1		

## VII. Coverage of village under different Facilities &amp; Services

	Parameter	Village Status		
a.	Piped water supply coverage to villages	Covered	25% (404)	
		Not Covered	75% (1204)	
b.	Hand pump coverage in villages	Covered	40	
		Not Covered	400%	
c.	Coverage under covered drains	Covered		
		Not Covered	100%	
d.	Coverage under open drains	Covered		
		Not Covered	100%	
e.	Villages with household electricity connection (numbers)	Connected	170	
		Not Connected	70	

## VIII. Land and Irrigation

	Private Land	Area in Acres		Common Land	Area in Acres		Irrigation Structure	No.
a.	Cultivable land	250 5824	d.	Pasture/Grazing Land	50 5024	g.	Check Dam	
b.	Irrigated Land	NIL	e.	Forests/Plantations	NIL	h.	Wells/Bore Wells	
c.	Un-irrigated Land	250	f.	Other Common Resources	-	i.	Tanks/Ponds	

IX. Parameters relating to Households & Institutions

	Number
a. Number of eligible Households for pension (old age, widow, disability)	20
b. Number of Households receiving pension (old age, widow, disability)	36
c. Number of eligible Households who are not receiving pension	20
d. Number of Households eligible for Ration Card	12
e. Number of eligible HHs having ration cards	202
f. Number of households covered under RSBY (RashtriyaSwasthyaBima Yojana)	NIL
g. Number of HHs covered under AABY (AamAadmiBima Yojana)	NIL
h. Number of active Job Card holders under MGNREGA	190
i. Number of Job Card holders who completed 100 days of work during 2013-14	NIL
j. Number of shops selling alcohol	NIL
k. Number of BPL families	216
l. Number of landless households	20
m. Number of IAY beneficiaries	12
n. Number of FRA* beneficiaries	
o. Number of Community Sanitary Complexes	NIL
p. Number of Households headed by single women	12
q. Number of Households headed by physically handicapped persons	1
r. Total number of Persons with Disability in the village	11
s. Number of SHGs	20
t. Number of active SHGs	20
u. Number of SHG Federations	
v. Number of Youth Clubs	
w. Number of Bharat Nirman Volunteers	01
x. Number of beneficiaries under PMAY	
y. Length of roads constructed under PGSY	10
z. Number of households covered under Swachh Bharat Yojana	

\*The Scheduled Tribes and Other Traditional Forest Dwellers (Recognition of Forest Rights) Act, 2006

X. Number of Departmental Schemes being implemented in the Village

No.	Sector	Scheme
01	PYRD	47

Name and Signature of Surveyor and Respondent:

Surveyor	PRJ Respondent (Preferably Gram Panchayat Chairperson)	Official Respondent (Preferably seniormost Government official in the Gram Panchayat)	Date of Survey

*[Handwritten signature]*

President → Anamita Deb  
 Gorevitor G. P. Nipu ch. Seel-A.P.

*[Handwritten signature]*  
 Secretary  
 Gorevitor G. P.

*[Handwritten signature]*  
 Alok Deb  
 ৩৭ ২৭৭৫১ ২৭৭৫০ Po MJ - G.P. Member.  
 Sambal Deb, G.P. Member.



Annexure III

Survey Template for Village Level Survey

Axom Adarxo Gram Yojana (AAGY) Village Details Survey Questionnaire  
 (Note: Please aggregate information from village level questionnaires wherever relevant)

I. Basic Information


- a) Name of the Village: Dudhpali Grant  
 b) Gram Panchayat: Chatadudhpali G.P  
 c) Block: Bankhola Dev. Block.  
 d) District: Cachar  
 e) State: Assam  
 f) Names of Neighboring Villages: Srinagar, Hamailla, Shibnagar, Kamalpur, Hamailla, Subashnagar, Shanilinagar, & Ranglilla Tart.

Demographic Information

Number of Households 1544 Total Population 12037 Male 7100 Female 4933  
 SC HHs 1201 ST HHs 15 OBC HHs \_\_\_\_\_ Other HHs 284

I. Access to Infrastructure / Facilities / Services

Infrastructure	Located within the Village Yes (Y) / No (N)	If located elsewhere (N), distance from the Village
a. ANM/Health Sub Centre	(Y) No Srinagar	
b. Nearest Primary Health Centre (PHC)	—	
c. Nearest Community Health Centre (CHC)	(Y) Model Hospital Hamailla	
d. Nearest post Office	(Y) Chatadudhpali Grant P.O	
e. Nearest Bank Branch (Any)	(Y) Bandhan Bank (Durgabari)	
f. Nearest Bank with CBS Facility	No	5 KM, Madhura Mukh Ghat
g. Nearest ATM	No	10 KM Rongpur Silchar
h. Nearest Primary School	(Y) 5 Nos - Govt. 2 Nos Pvt	
i. Nearest Middle School	(Y) 1 No, Hamailla	
j. Nearest Secondary School	(Y) 1 No Hamailla	
k. Nearest Higher Secondary School/2 College	No	15 KM Silchar
l. Nearest Graduate College	No	15 KM Silchar
m. Nearest ITI/Polytechnic Centre	No	25 KM Silchar
n. KisanSeva Kendra	No	23 KM Silchar

  
 Ranjit Kumar Sarkar  
 President  
 Chatadudhpali G.P.

o.	Agriculture Credit Cooperative Society	NO	50KM Asunghal Dudhpali
p.	Nearest Agro Service Centre	NO	15 KM Silchar
q.	MSP based Government Procurement Centre	NO	15 KM Silchar
r.	Milk Cooperative/Collection Centre	NO	15 KM Silchar
s.	Veterinary Care Centre	NO	3 KM AP Bagan
t.	Ayurveda Centre	NO	15 KM Silchar
u.	Police Station / Outpost	NO	25 KM Silchar
v.	Bus Stop	NO	15 KM Silchar
w.	Railway Station	NO	32 KM Silchar
x.	Library	NO	15 KM Silchar
y.	Common Service Centre	(Y) INO	Dudhpali gram

IV. Sports Facilities in the Village:

a. Number of Play Grounds in the Village: Total 0 Public 0 Private 0

b. Mini Stadium: 0 Yes(Y) (No ~~NO~~) (Playground with equipment and sitting arrangement)

V. Education, ICDS

a. Number of Angan Wadi Centres: 7 Nos

b. Schools (Number)

Primary Private: 2 Primary Govt.: 5

Middle Private: 0 Middle Govt.: 1

Secondary Private: 0 Secondary Govt.: 1

Higher Secondary Private: NIL Higher Secondary Govt: NIL

VI. Public Distribution System

	Item	Private Contractor	Women's SHG	Gram Panchayat	Cooperative	Other (mention)	Location in Village (mention location)	If outside Village, Location & distance from Village
a.	Cereal (Rice/Wheat/Millets)				5 (Fair Price shop)		Shiraga Biringala Bungalla Kamhar Shamitkagan Rangulla Part.	

*[Signature]*  
Carbar

b.	Kerosene						
c.	Other (mention)						

VII. Coverage of village under different Facilities & Services

	Parameter	Village Status		
a.	Piped water supply coverage to villages	Covered Not Covered ✓	2.5KM	
b.	Hand pump coverage in villages	Covered Not Covered ✓	NIL	
c.	Coverage under covered drains	Covered Not Covered ✓	10KM	
d.	Coverage under open drains	Covered Not Covered ✓	15KM	
e.	Villages with household electricity connection (numbers)	Connected Not Connected ✓	50 Nos	

VIII. Land and Irrigation

	Private Land	Area in Acres		Common Land	Area in Acres		Irrigation Structure	No.
a.	Cultivable land	100 Bigha	d.	Pasture/Grazing Land		g.	Check Dam	NIL
b.	Irrigated Land		e.	Forests/Plantations	50 Bigha	h.	Wells/Bore Wells	50
c.	Un-irrigated Land		f.	Other Common Resources		i.	Tanks/Ponds	150



Ranjit Kumar Sarfar  
President  
Chota Dudlipati G.P.



IX. Parameters relating to Households & Institutions

	Number
a. Number of eligible Households for pension (old age, widow, disability)	681
b. Number of Households receiving pension (old age, widow, disability)	310
c. Number of eligible Households who are not receiving pension	371
d. Number of Households eligible for Ration Card	1494
e. Number of eligible HHs having ration cards	1344
f. Number of households covered under RSBY (RashtriyaSwasthyaBima Yojana)	62
g. Number of HHs covered under AABY (AamAadmiBima Yojana)	504
h. Number of active Job Card holders under MGNREGA	570
i. Number of Job Card holders who completed 100 days of work during 2013-14	—
j. Number of shops selling alcohol	—
k. Number of BPL families	1494
l. Number of landless households	—
m. Number of IAY beneficiaries (PMAY-G)	210
n. Number of FRA* beneficiaries	—
o. Number of Community Sanitary Complexes	—
p. Number of Households headed by single women	227
q. Number of Households headed by physically handicapped persons	20
r. Total number of Persons with Disability in the village	20
s. Number of SHGs	120
t. Number of active SHGs	120
u. Number of SHG Federations	7
v. Number of Youth Clubs	1 Nos
w. Number of Bharat Nirman Volunteers	—
x. Number of beneficiaries under PMAY	—
y. Length of roads constructed under PGSY	3KM
z. Number of households covered under Swachh Bharat Yojana	710

\*The Scheduled Tribes and Other Traditional Forest Dwellers (Recognition of Forest Rights) Act, 2006

  
 Ranjit Kumar Sarkar  
 President  
 Gram Panchayat G.P.



X. Number of Departmental Schemes being implemented in the Village

No.	Sector	Scheme
1	MGNREGA	5 Nos
2	14 Finance Comm	15 Nos
3	PMAY(G)	210

Name and Signature of Surveyor and Respondent:

Surveyor	PRI Respondent (Preferably Gram Panchayat Chairperson)	Official Respondent (Preferably seniormost Government official in the Gram Panchayat)	Date of Survey

  
**Ranjit Kumar Sarkar**  
 President  
 Chota Dudi, patil G.P.

## Survey Template for Village Level Survey

Axom Adarxo Gram Yojana (AAGY) Village Details Survey Questionnaire  
(Note: Please aggregate information from village level questionnaires wherever relevant)

## I. Basic Information

- a) Name of the Village: Rakkhal Khelur far PTI  
 b) Gram Panchayat: Kamagar G.P.  
 c) Block: Salechapra Dev Block  
 d) District: Cachar  
 e) State: Assam  
 f) Names of Neighboring Villages: Manikpur

## Demographic Information

Number of Households 856 Total Population 3089 Male 1575 Female 1506

SC HHs \_\_\_\_\_ ST HHs \_\_\_\_\_ OBC HHs \_\_\_\_\_ Other HHs \_\_\_\_\_

## I. Access to Infrastructure / Facilities / Services

	Infrastructure	Located within the Village Yes (Y) / No (N)	If located elsewhere (N), distance from the Village
a.	ANM/Health Sub Centre	NO	2 km
b.	Nearest Primary Health Centre (PHC)	NO	4 km
c.	Nearest Community Health Centre (CHC)	NO	2 km
d.	Nearest post Office	Yes	
e.	Nearest Bank Branch (Any)	NO	
f.	Nearest Bank with CBS Facility	NO	
g.	Nearest ATM	NO	
h.	Nearest Primary School	1+3=4	
i.	Nearest Middle School	— NO	
j.	Nearest Secondary School	— NO	
k.	Nearest Higher Secondary School/+2 College	NO	
l.	Nearest Graduate College	NO	
m.	Nearest ITI/Polytechnic Centre	NO	
n.	KisanSeva Kendra		

o.	Agriculture Credit Cooperative Society	NO	
p.	Nearest Agro Service Centre	NO	
q.	MSP based Government Procurement Centre	NO	
r.	Milk Cooperative/Collection Centre	NO	
s.	Veterinary Care Centre	NO	
t.	Ayurveda Centre	NO	
u.	Police Station / Outpost	NO	
v.	Bus Stop	NO	
w.	Railway Station	NO	
x.	Library	NO	
y.	Common Service Centre	NO	4 km

IV. Sports Facilities in the Village:

a. Number of Play Grounds in the Village: Total 1 Public 1 Private \_\_\_\_\_

b. Mini Stadium: NO Yes(Y) /No (N) (Playground with equipment and sitting arrangement)

V. Education, ICDS

a. Number of Angan Wadi Centres: 7 NCS.

b. Schools (Number)

Primary Private: 1 Primary Govt.: 4

Middle Private: 1 Middle Govt.: —

Secondary Private: — Secondary Govt.: —

Higher Secondary Private: — Higher Secondary Govt.: —

VI. Public Distribution System

	Item	Private Contractor	Women's SHG	Gram Panchayat	Cooperative	Other (mention)	Location in Village (mention location)	If outside Village, Location & distance from Village
a.	Cereal (Rice/Wheat/Millets)				Yes ④		Being Barga	

b.	Kerosene					-		
c.	Other (mention)					-		

VII. Coverage of village under different Facilities & Services

	Parameter	Village Status		
a.	Piped water supply coverage to villages	Covered ✓ Not Covered	Half part Full part	
b.	Hand pump coverage in villages	Covered ✓ Not Covered ✓	45	
c.	Coverage under covered drains	Covered ✓ Not Covered	Kachha (7)	
d.	Coverage under open drains	Covered ✓ Not Covered ✓	2 Maximum in area	
e.	Villages with household electricity connection (numbers)	Connected ✓ Not Connected		

VIII. Land and Irrigation

	Private Land	Area in Acres		Common Land	Area in Acres		Irrigation Structure	No.
a.	Cultivable land	300 Acres Area	d.	Pasture/Grazing Land	-	g.	Check Dam	20 Acres Area
b.	Irrigated Land	100 Acres Area	e.	Forests/Plantations	-	h.	Wells/Bore Wells	-
c.	Un-irrigated Land	100 Acres	f.	Other Common Resources	-	i.	Tanks/Ponds ✓	200 Nos. Area



## IX. Parameters relating to Households &amp; Institutions

		Number
a.	Number of eligible Households for pension (old age, widow, disability)	100 Nos. 200 Nos.
b.	Number of Households receiving pension (old age, widow, disability)	100 Nos.
c.	Number of eligible Households who are not receiving pension	100 Nos.
d.	Number of Households eligible for Ration Card	70 Nos.
e.	Number of eligible HHs having ration cards	500 Approx.
f.	Number of households covered under RSBY (RashtriyaSwasthyaBima Yojana)	—
g.	Number of HHs covered under AABY (AamAadmiBima Yojana)	—
h.	Number of active Job Card holders under MGNREGA	250 Nos. Approx.
i.	Number of Job Card holders who completed 100 days of work during 2013-14	—
j.	Number of shops selling alcohol	—
k.	Number of BPL families	200 Approx.
l.	Number of landless households	15 Nos.
m.	Number of IAY beneficiaries	30 Nos.
n.	Number of FRA* beneficiaries	—
o.	Number of Community Sanitary Complexes	—
p.	Number of Households headed by single women	8 Nos. Approx.
q.	Number of Households headed by physically handicapped persons	25 Nos. Approx.
r.	Total number of Persons with Disability in the village	40 Nos. Approx.
s.	Number of SHGs	20 Nos.
t.	Number of active SHGs	18 Nos.
u.	Number of SHG Federations	03 Nos.
v.	Number of Youth Clubs	—
w.	Number of Bharat Nirman Volunteers	—
x.	Number of beneficiaries under PMAY	—
y.	Length of roads constructed under PGSY	—
z.	Number of households covered under Swachh Bharat Yojana	.

Axom Adarxo Gram Yojana

X. Number of Departmental Schemes being implemented in the Village

No.	Sector	Scheme
1	MANREGA	10 Nos.
2	14th P.C.	9 Nos.
3	PMAY-G	1 No.

Name and Signature of Surveyor and Respondent:

Surveyor	PRI Respondent (Preferably Gram Panchayat Chairperson)	Official Respondent (Preferably seniormost Government official in the Gram Panchayat)	Date of Survey

H.M. Khalid  
Alamed Barbhuiya

Alithomend  
barbhuiya

Aliqur Rahman  
Barbhuiya.

## Annexure III

## Survey Template for Village Level Survey

Axon Adarxo Gram Yojana (AAGY) Village Details Survey Questionnaire  
(Note: Please aggregate information from village level questionnaires wherever relevant)

## I. Basic Information

- a) Name of the Village: Nutan Kancharpur  
 b) Gram Panchayat: Bhajanipur  
 c) Block: Setkhar  
 d) District: Cachar  
 e) State: Assam  
 f) Names of Neighboring Villages: \_\_\_\_\_

## Demographic Information

Number of Households 878 Total Population 3204 Male 1956 Female 1248  
 SC Hhs 198 ST Hhs 32 OBC Hhs 33 Other Hhs 613

## I. Access to Infrastructure / Facilities / Services

	Infrastructure	Located within the Village Yes (Y) / No (N)	If located elsewhere (N), distance from the Village
a.	ANM/Health Sub Centre	Yes	
b.	Nearest Primary Health Centre (PHC)	Yes	
c.	Nearest Community Health Centre (CHC)	NO	
d.	Nearest post Office	Yes	
e.	Nearest Bank Branch (Any)	No	
f.	Nearest Bank with CBS Facility	No	
g.	Nearest ATM	No	
h.	Nearest Primary School	Yes	
i.	Nearest Middle School	NO	
j.	Nearest Secondary School	No	
k.	Nearest Higher Secondary School/+2 College	No	
l.	Nearest Graduate College	No	
m.	Nearest ITI/Polytechnic Centre	No	
n.	KisanSeva Kendra	No.	

o.	Agriculture Credit Cooperative Society	NO	
p.	Nearest Agro Service Centre	NO	
q.	MSP based Government Procurement Centre	NO	
r.	Milk Cooperative/Collection Centre	NO	
s.	Veterinary Care Centre	YES	
t.	Ayurveda Centre	NO	
u.	Police Station / Outpost	NO	
v.	Bus Stop	NO	
w.	Railway Station	NO	
x.	Library	NO	
y.	Common Service Centre	NO.	

IV. Sports Facilities in the Village:

a. Number of Play Grounds in the Village: Total \_\_\_\_\_ Public 1 Private \_\_\_\_\_

b. Mini Stadium: NO Yes(Y) /No (N) (Playground with equipment and sitting arrangement)

V. Education, ICDS

a. Number of Angan Wadi Centres: 5

b. Schools (Number)

Primary Private: \_\_\_\_\_ Primary Govt.: 4

Middle Private: \_\_\_\_\_ Middle Govt.: 3

Secondary Private: \_\_\_\_\_ Secondary Govt.: NO

Higher Secondary Private: \_\_\_\_\_ Higher Secondary Govt.: NO

VI. Public Distribution System

	Item	Private Contractor	Women's SHG	Gram Panchayat	Cooperative	Other (mention)	Location in Village (mention location)	If outside Village, Location & distance from Village
a.	Cereal (Rice/Wheat/Millet)				✓			



b.	Kerosene							
c.	Other (mention)				✓			

VII. Coverage of village under different Facilities & Services

	Parameter	Village Status		
a.	Piped water supply coverage to villages	Covered ✓ Not Covered		
b.	Hand pump coverage in villages	Covered ✓ Not Covered		
c.	Coverage under covered drains	Covered ✓ Not Covered ✓		
d.	Coverage under open drains	Covered Not Covered ✓		
e.	Villages with household electricity connection (numbers)	Connected Not Connected ✓		

VIII. Land and Irrigation

	Private Land	Area in Acres		Common Land	Area in Acres		Irrigation Structure	No.
a.	Cultivable land	200 Bigha	d.	Pasture/Grazing Land	NO	g.	Check Dam	NO
b.	Irrigated Land	50 Bigha	e.	Forests/Plantations	NO	h.	Wells/Bore Wells	NO
c.	Un-irrigated Land	40 Bigha	f.	Other Common Resources	NO	i.	Tanks/Ponds	150 NOS

IX. Parameters relating to Households & Institutions

	Number
a. Number of eligible Households for pension (old age, widow, disability)	102
b. Number of Households receiving pension (old age, widow, disability)	76
c. Number of eligible Households who are not receiving pension	26
d. Number of Households eligible for Ration Card	150
e. Number of eligible HHs having ration cards	426
f. Number of households covered under RSBY (RashtriyaSwasthyaBima Yojana)	35
g. Number of HHs covered under AABY (AamAadmiBima Yojana)	26
h. Number of active Job Card holders under MGNREGA	320
i. Number of Job Card holders who completed 100 days of work during 2013-14	None
j. Number of shops selling alcohol	None
k. Number of BPL families	448
l. Number of landless households	39
m. Number of IAY beneficiaries	192
n. Number of FRA* beneficiaries	
o. Number of Community Sanitary Complexes	None 2
p. Number of Households headed by single women	22
q. Number of Households headed by physically handicapped persons	14
r. Total number of Persons with Disability in the village	55
s. Number of SHGs	35
t. Number of active SHGs	21
u. Number of SHG Federations	2
v. Number of Youth Clubs	3
w. Number of Bharat Nirman Volunteers	Nil
x. Number of beneficiaries under PMAY	15
y. Length of roads constructed under PGSY	2 Km
z. Number of households covered under Swachh Bharat Yojana	30 Nos

\*The Scheduled Tribes and Other Traditional Forest Dwellers (Recognition of Forest Rights) Act, 2006

X. Number of Departmental Schemes being implemented in the Village

No.	Sector	Scheme
1	P.W.D	PMNSY Road to Kalibari ph. I
2	P.W.D	Chenewi kinali to Nulton panchayon
3	Irrigation Project	Irrigation Project Chandorany
4	Health	Renovation of N.A.H.M Hospital Nulton panchayon
5	W.R.D.A	Community Toilet Nulton panchayon
6	M.S.D.P	Community Market shed near Balubal
7	P.H.E	House Connection Nulton panchayon

Name and Signature of Surveyor and Respondent:

Surveyor	PRI Respondent (Preferably Gram Panchayat Chairperson)	Official Respondent (Preferably seniormost Government official in the Gram Panchayat)	Date of Survey

*Chenewi*  
Soy. Bhojorodipura G.P.



APD  
14/3/20  
165

**LIST OF SCHEMES UNDER ASSAM ADARSHA GRAM YOJUNA**

Name of Rev. Village: Irongmara Pt.1  
Name of G.P : Irongmara GP  
Name of Block : Borjalenga Dev. Block  
Name of Circle : Silchar Sadar  
Name of Dist : Cachar

Sl No	Name of Schemes	Rev. Village	Estimated Amount
1	Construction of Community Hall near Rabindra Pathagar.	Irongmara Pt.1	10,00,000.00
2	Construction of Community Hall near Kalibari at Irongmara Bazar.	Irongmara Pt.1	10,00,000.00
3	Const. Of Socio-Cultural community hall at top floor of Shitalabari. Irongmara Bazar.	Irongmara Pt.1	10,00,000.00
4	Installation of 20 nos solar street Light at Irongmara Pt 1. (Pin point Location Enclose)	Irongmara Pt.1	10,00,000.00
5	Infrastructure Development and extention of Socio-Cultural community hall near Irongmara Samshan Ghat.	Irongmara Pt.1	6,00,000.00
6	Const. Of Deep boaring water supply facility with overhead Tank near the house of Nripesh Sutradhar.	Irongmara Pt.1	4,00,000.00

Total Rs 50,00,000.00

(Rupees Fifty Lakh )Only

*Approved to be considered for*  
*18/3*

Minister  
Environment & Forests  
Excise and Fisheries, Assam  
Dispur, Guwahati-6

President  
Irongmara GP  
President  
Irongmara Gaon Panchayat

*Subodh Das*  
AP President  
Borjalenga AP  
SUBODH DAS  
President  
Borjalenga A.P.

*[Signature]*  
Secretary  
Irongmara GP  
Secretary  
Irongmara Gaon Panchayat



**PIN POINT LOCATION OF SOLAR STREET LIGHT**

Sl No	Name of Schemes	Rev. Village
1	Installation of solar street Light in front of Gopal Akra.	Irongmara Pt.1
2	Installation of solar street near Kajal Roy House	Irongmara Pt.1
3	Installation of solar street near Kishore Paul House.	Irongmara Pt.1
4	Installation of solar street Light near Bonoyari Lal Deb House .	Irongmara Pt.1
5	Installation of solar street Light near Rabin Dasgupta House.	Irongmara Pt.1
6	Installation of solar in front of Deshobandhu Road .	Irongmara Pt.1
7	Installation of solar street Light near Irongmara GP office.	Irongmara Pt.1
8	Installation of solar street Light near Telitilla	Irongmara Pt.1
9	Installation of solar street Light near Sarkari Puskarini.	Irongmara Pt.1
10	Installation of solar street Light near Rabindra Pathagar	Irongmara Pt.1
11	Installation of solar street Light near Irongmara High School	Irongmara Pt.1
12	Installation of solar street Light at Durgatilla Point.	Irongmara Pt.1
13	Installation of solar street Light near Mona Ghosh Shop at Irongmara Bazar.	Irongmara Pt.1
14	Installation of solar street Light in front of 118no Irongmara LP School.	Irongmara Pt.1
15	Installation of solar street Light near Kameshwar Roy Shop.	Irongmara Pt.1
16	Installation of solar street Light at Irongmara Samshan Ghat.	Irongmara Pt.1
17	Installation of solar street Light near Krishna Sharma House.	Irongmara Pt.1
18	Installation of solar street Light near Irongmara Football Field.	Irongmara Pt.1
19	Installation of solar street Light near Makhan Das House	Irongmara Pt.1
20	Installation of solar street Light at Dakbanglow Samshan Ghat..	Irongmara Pt.1

  
 President  
 Irongmara GP  
 President  
 Irongmara Gaon Panchayat

  
 AP President  
 Borjalenga AP  
**SUBODH DAS**  
 President  
 Irongmara A.P.

  
 Secretary  
 Irongmara GP  
**Secretary**  
 Irongmara Gaon Panchayat

10/3  
Aps  
to  
supra

GOVT. OF ASSAM  
**OFFICE OF THE DHOLAI GAON PANCHAYAT**  
P.O- DHOLAI, DIST-CACHAR



Annual Action Plan Under-AAGY

SL NO	Name of the Schemes	Village	Amount
1	2	3	4
1.	Construction of Community Hall near Sadagram Cremation Ground	Sadagram	Rs. 10,00,000/-
2.	Installation of Solar Light on the Road near Shantipara Cooperative at Sadagram	Sadagram	Rs. 50,000/-
3.	Installation of Solar Light on the new Road near Durga Mandap at Sadagram	Sadagram	Rs. 50,000/-
4.	Installation of Solar Light on the Road near Poltu Paul Bhowmik point at Sadagram	Sadagram	Rs. 50,000/-
5.	Installation of Solar Light on the Road near Dholai Bazar Stand	Sadagram	Rs. 50,000/-
6.	Installation of Solar Light on the Road near Dholai Hospital Road point	Sadagram	Rs. 50,000/-
7.	Installation of Solar Light on the Road near Dholai Police Station	Sadagram	Rs. 50,000/-
8.	Installation of Solar Light at Dholai Forest Road near Bhola Pary Road point	Sadagram	Rs. 50,000/-
9.	Installation of Solar Light at Dholai Forest Road near Alok Das house	Sadagram	Rs. 50,000/-
10.	Installation of Solar Light at Dholai Forest Road near Shibbari	Sadagram	Rs. 50,000/-
11.	Installation of Solar Light at Rambabu Road Sadagram	Sadagram	Rs. 50,000/-
12.	Installation of Solar Light on the Road near Dholai Basti Shibbari Point	Sadagram	Rs. 50,000/-
13.	Installation of Solar Light on the Road near Harisabha at Sadagram	Sadagram	Rs. 50,000/-
14.	Installation of Solar Light on the Road near Ramkrishna Mission	Sadagram	Rs. 50,000/-

*[Signature]*  
Secretary  
Dholai Gaon Panchayat

*[Signature]*  
President  
Dholai GP  
  
President  
DHOLAI G.P.

*[Signature]*  
Minister  
Environment & Forests  
Excise and Fisheries, Assam  
Dispur, Guwahati-6

*[Signature]*  
Block Development Officer  
Narsingpur Development Block  
& Narsingpur Dev. Block  
Chairman, VLC of AAGY  
Dholai



## Annual Action Plan Under-AAGY

Sl. NO	Name of the Schemes	Village	Amount
1	2	3	4
15.	Installation of Solar Light on the Road near Sadagram Barman Basti Durga Mandap	Sadagram	Rs. 50,000/-
16.	Installation of Solar Light on the Road near BNMP School point	Sadagram	Rs. 50,000/-
17.	Installation of Solar Light at PWD office Road	Sadagram	Rs. 50,000/-
18.	Installation of Solar Light at Ram Krishna Sarani Point	Sadagram	Rs. 50,000/-
19.	Installation of Solar Light BNMP School Road NH-54 Point	Sadagram	Rs. 50,000/-
20.	Installation of Solar Light on the Road near Shubashis Paul house	Sadagram	Rs. 50,000/-
21.	Installation of Solar Light at Sadagram Puran Sadak	Sadagram	Rs. 50,000/-
22.	Construction of Girls Common Room building at BNMP High School (1 <sup>st</sup> Floor)	Sadagram	Rs. 10,00,000/-
23.	Construction of Dustbin at Dholai Bazar	Sadagram	Rs. 1,00,000/-
24.	Construction of Dustbin at Dholai Bazar Point	Sadagram	Rs. 1,00,000/-
25.	Const. of Deep Boring Water Supply system with over head Tank of I.R.P for community water supply at Rambabu Road at Sadagram	Sadagram	Rs. 6,00,000/-
26.	Const. of Deep Boring Water Supply system with over head Tank of I.R.P for community water supply at B.N.M.P HS School	Sadagram	Rs. 6,00,000/-
27.	Const. of Deep Boring Water Supply system with over head Tank of I.R.P for community water supply at Dholai Basti	Sadagram	Rs. 6,00,000/-
<b>TOTAL</b>			<b>Rs.50,00,000/-</b>

Secretary  
Dholai G.P.  
Dholai Gram Panchayat

President  
Dholai GP  
President  
DHOLAI G.P.

Member  
Environment & Forests  
Dibrugarh District  
DIBRUGARH

Block Development Officer  
Narsingar Development Block  
& Block Dev. Officer  
Chairman, VLB  
Dholai



CHOTADUDHPATI GRANT "ADARSHA  
GRAM" ବିଜ୍ଞାନ କ୍ଷେତ୍ର 3-ଆରମ୍ଭୀୟ ଶାଳାରେ  
କରାଯାଏ ।

ଆୟୋଜନ:- Ranjita Sarkar ଶାଳାରେ ଶାଳାରେ  
କରାଯାଏ ।

ତାରିଖ:- 15-06-2020.

ଆୟୋଜନ:- Chotadudhpati Grant ଆୟୋଜନ  
ଆରମ୍ଭୀୟ ଶାଳାରେ 3-ଆରମ୍ଭୀୟ ଶାଳାରେ ।

କାର୍ଯ୍ୟକ୍ରମ

କାର୍ଯ୍ୟକ୍ରମ

କାର୍ଯ୍ୟକ୍ରମ

- |                          |                  |
|--------------------------|------------------|
| 01. Ranjita Kumar Sarkar | G.P. President   |
| 02. Gopal Ch. Nayak      | Secretary        |
| 03. Birendra Das         |                  |
| 04. Biraj Sarkar         |                  |
| 05. Mousami Ghosh        |                  |
| 06. Sagar Ray            |                  |
| 07. Pratik Das           |                  |
| 08. Anup Das             |                  |
| 09. Subash Das           |                  |
| 10. Dharami Deb          | Word No-9 member |
| 11. Biraj Ghosh          |                  |
| 12. Biraj Ghosh          |                  |
| 13. Biraj Ghosh          |                  |
| 14. Biraj Ghosh          |                  |
| 15. Pratik Sarkar        |                  |
| 16. Anup Das             |                  |
| 17. Biraj Ghosh          |                  |
| 18. Sami Sarkar          |                  |



19. Abhijit Bhowmik
20. Rinke Biswas
21. Satyajit Ray
22. Dipendra Kumar Roy
23. SSSS Biswas
24. Bikram Paul
25. Bhabu Das
26. Babla Deb
27. Chaitan Das
28. Rupak Paul
29. Dhanbasi Biswas
30. Biswajit Deb
31. Sri Sri Prasenjit Das
32. Alok Deb
33. Swit Ghosh
34. Pratik Das
- 35.
- 36.
- 37.
- 38.
- 39.
- 40.

ইস্যু সঙ্কটম :- অদ্যকার অসংখ্য জোট দুর্বলতায় জাঁও চাক্ষুসিত  
এবং অসংখ্য মহাশয়কে অসংখ্য আন্দোলন স্বহস্ত  
করাব পূজ্যব হয় এবং তাহা অর্ধ অসম্মতিক্রমে স্থানীয় হয়,  
ইস্যু সঙ্কটম :- অসংখ্য জাঁও চাক্ষুসিতের ইতিহাস উল্লেখ্যভাবে অন্য  
একটি অদ্যকার প্রদত্ত মিত্রানুযায়ী জোঁদুইস্মৃতি জাঁও সঙ্কটম  
তেও অন্তর্ভুক্ত দুর্বলতায় জ্ঞান বেজামত তৈলজ হে "আদর্শ  
জ্ঞান" জ্ঞান জ্ঞান চর্চিত করা হয়, তাই জ্ঞান নিতিন্দেইনা  
মায়ী বিশেষ আলোচনা-সমালোচনা এবং সমস্যা সমাধান এবং  
যদি সমস্যা সমাধান করা হয়।

Chairperson :- Block Sec. Officer.  
Members :-  
Ranjit Kumar Sarkar (President C.P)

Dharani Deb. (Member Chotadudhpali G.P.)  
 Biswajit Malakar ( — 80 — )  
 Jhuma Das (A.P. Member Chotadudhpali  
 Himangshu Deb (Village Follow) G.P.)  
 Bhupendra Sarkar ( — 80 — )  
 Champa Nath (Respectivg SHG)  
 (Respectivg NGO)  
 Partha Sarathi Das (School Teacher)  
 Puran Das. (Account)  
 Bhajan Karmakar (Others Member)  
 Dilipkr Roy (Others Member)

Member Secretary:- G.P. Secretary, Chotadudhpali G.P.

Execution of works and Construction Committee

Chairperson:- ~~Asst. C. Mookherjee Asst. Asst.~~

Chairperson:- Smt. Jesika Lalim, DDC

- Members:-
1. Sri Kishore Nath, MLA, 14, Bankhola
  2. Ali Ahmed Barbhuiya, President Rajmagore Gut
  3. Ranjit Sarkar, G.P. President, Chotadudhpali
  4. Pijush Kanti Paul
  5. Member Secretary:- Sudip Sarkar  
Asst. Engineer.

Ranjit Kumar Sarkar



ଆହାଳୀୟା ଆଲୋଚନା ପାଇଁ "ଗାନ୍ଧୀଜୀ" ଉତ୍ସବ  
 କର୍ମକ୍ରମ ଓ ଆୟୋଜନ ବିଷୟରେ ସମସ୍ତଙ୍କୁ ଅବଗତ କରିବା ପାଇଁ,  
 ଆହାଳୀୟା ଆଲୋଚନା: କୌଣସି ଆଲୋଚନା ଆହାଳୀୟା ଆଲୋଚନା,  
 ତାରିଖ: 28-05-2020 ରବିବାର      ସମୟ: ବିଳାସ 2 ଘଟିକା,

ଅତିଥି:

- ୧) Vishal Nath. MCA-14. Bodekhal.
- 2) Ali Ahmad Barkhuya (G.P. president)
- ୩) Bijay Kr Singh
- ୪) Gopal Paul      (G) Aliqur Rahman Barkhuya (G.P. Secy)
- ୫) SuPar Paul
- ୬) Jyprakash Sinha.
- ୭) Pramod Paul
- ୮) Rupa Rani Das.
- ୯) Shaktinara Das
- ୧୦) SITA. ୧୧) ୫୧୫
- ୧୧) Anjana Das.
- ୧୨)
- ୧୩) ଶ୍ରୀ (କ୍ରମିକ) ୧୧
- ୧୪) ଶ୍ରୀ (କ୍ରମିକ) ୧୧
- ୧୫) Geayabai Raji Das
- ୧୬) Anjali. Singh
- ୧୭) Madhukrishna Das Kanungo
- ୧୮) ୧୧୧୧ ୧୧୧୧ ୧୧୧୧
- ୧୯) Jyotsna Nath
- ୨୦) Dipali Nath
- ୨୧) Kajumini K. S
- ୨୨) Pramod Singh
- ୨୩) Pooja Kant Paul
- ୨୪) ଅତିଥି ଅତିଥି
- ୨୫) Tejod Paul.
- ୨୬) Pooja Paul
- ୨୭) Jyotsna Ch. Das
- ୨୮) ଅତିଥି ଅତିଥି
- ୨୯) ଅତିଥି ଅତିଥି

১ম প্রস্তাব: (ক) কাজ অর্থায়ন স্বাভাবিকভাবেই সাংস্কারিত।  
 স্মৃতি অর্থায়ন শ্রী আনন্দী আশ্রমের স্বত্বস্বীকার। স্বাভাবিকভাবে  
 স্বাভাবিকভাবেই স্বাভাবিকভাবেই স্বাভাবিকভাবেই স্বাভাবিকভাবেই  
 স্বাভাবিকভাবেই স্বাভাবিকভাবেই স্বাভাবিকভাবেই স্বাভাবিকভাবেই

২য় প্রস্তাব: (ক) কাজ অর্থায়ন স্বাভাবিকভাবেই স্বাভাবিকভাবেই  
 স্বাভাবিকভাবেই স্বাভাবিকভাবেই স্বাভাবিকভাবেই স্বাভাবিকভাবেই  
 স্বাভাবিকভাবেই স্বাভাবিকভাবেই স্বাভাবিকভাবেই স্বাভাবিকভাবেই  
 স্বাভাবিকভাবেই স্বাভাবিকভাবেই স্বাভাবিকভাবেই স্বাভাবিকভাবেই

স্বাভাবিকভাবেই স্বাভাবিকভাবেই:

- ① Const. of community Hall near Jagannath Ashram at R.K. per. part-I Amt. 5.00 Lakhs.
- ② Const. of community Hall near Mahaprabhu Ashram at Bairagi Baser R.K. per-I Amt. 5.50 Lakhs.
- ③ Const. of PMAY in the land of Chobi Das D/o U. Paritugh Das. at R.K. per. Amt. 1.50 Lakhs.
- ④ Const. of PMAY in the land of Sabitri Das. w/o U. Nibash Das at R.K. per part-I. Amt. 1.50 Lakhs.
- ⑤ Const. of PMAY in the land of Dipali Nath C/o. Biswajit Nath at R.K. per pt-I Amt. 1.50 Lakhs.
- ⑥ Const. of deep boring water supply plant with filter and overhead tank on the land of Sri Prosenjit Das near Bairagi Baser L.P. school, at R.K. per part-I. Rejnagar G.P. Amt. 10.00 Lakhs.
- ⑦ Const. of deep boring water supply plant with filter and overhead tank near Jagannath Mandir at R.K. per-I Amt. 10.00 Lakhs.
- ⑧ Const. of PMAY in the land of Sri. Hasu Nath Das at R.K. per. Amt. 1.50 Lakhs.
- ⑨ Const. of PMAY in the land of Gushna Nath w/o. Ananta Nath R.K. per-I. Amt. 1.50 Lakhs.
- ⑩ Const. of PMAY in the land of Shama Paul w/o. U. Nibha Paul R.K. per-I. Amt. 1.50 Lakhs.
- ⑪ Const. of PMAY in the land of Moyna Nath w/o Sanjit Nath R.K. per-I Amt. 1.50 Lakhs.



- (12) Const. of PMAY in the land of Santana Das w/o Maloy Das. R.k per I. Amt. 1.50 Lakhs.
- (13) Const. of PMAY in the land of Dipali Nath w/o. U. Pulut Nath R.k per-I Amt. 1.50 Lakhs.
- (14) Const. of PMAY in the land of Seema paul w/o. Gopal Paul R.k. per Amt. 1.50 Lakhs.
- (15) Const. of PMAY in the land of Nepurjan Bibi shekh w/o. Khalid uddin shekh R.k per. Amt. 1.50 Lakh.
- (16) Const. of PMAY in the land of Nazrul Islam Lagka w/o. Abdul Mussabbir Lagkar Rk per-I Amt. 1.50 Lakhs.
- (17) Const. of PMAY in the Land of Bisoya Das. w/o Ram Das R.k per: Amt. 1.50 Lakhs.

ଓଡ଼ିଶା ସରକାରଙ୍କ ଦ୍ଵାରା ପ୍ରଦତ୍ତ ଶାସ୍ତ୍ରାଧିନୀୟ ଗ୍ରାମୀଣ ସ୍ଵାସ୍ଥ୍ୟ ଓ ଆବାସ ଯୋଜନା ଉପରେ ଗ୍ରାମୀଣ ସମାଜର ସହଯୋଗ ଓ ସମାଜ ସେବା ଉପରେ ଗୁରୁତ୍ଵ ଦେବାକୁ ଅନୁରୋଧ କରା ଥିବାରୁ ଏହି ଯୋଜନା କରା ଥିବାରୁ ।

ଓଡ଼ିଶା ସରକାରଙ୍କ ଦ୍ଵାରା ପ୍ରଦତ୍ତ ଶାସ୍ତ୍ରାଧିନୀୟ ଗ୍ରାମୀଣ ସ୍ଵାସ୍ଥ୍ୟ ଓ ଆବାସ ଯୋଜନା ଉପରେ ଗ୍ରାମୀଣ ସମାଜର ସହଯୋଗ ଓ ସମାଜ ସେବା ଉପରେ ଗୁରୁତ୍ଵ ଦେବାକୁ ଅନୁରୋଧ କରା ଥିବାରୁ ଏହି ଯୋଜନା କରା ଥିବାରୁ ।

R.K. Per village Level Committee:

- (1) Ali Ahmed Barbhuiya. G.P. President.
  - (2) Soma Das. Member Group No. 08.
  - (3) Gopal Paul Member R.k per Group No. 10.
  - (4) Bipul Ch. Paul.
  - (5) Somarjit Das. Member Group No-09.
  - (6) Dipali Nath. Representative of SHG.
  - (7) Poritush Paul. School teacher.
  - (8) Manas Bhattacharjee Accountant Satchapra Der. Block.
  - (9) Rupa Das. Representative of NAO.
- Member secretary - Alipur Rohman Barbhuiya. (G.P. Secy)

Execution of works & construction committee

Chairperson: Smt. Jesika Lalim, DDC.

Members:

- ① Sri. Kishar Nath. MLA 14 Barkhala & LAC.
- ② Ali Ahmed Barbhuiya. G.P. President of Rajnagar.
- ③ Ranjit Sarkar G.P. President, Chotodudapatil G.P.
- ④ Pijush Kanti Paul

Member Secretary: Sudip Sarkar, Assistant Engineer.

ଅନୁଷ୍ଠାନର ସଭାପତିଙ୍କ ସମ୍ମୁଖରେ କାର୍ଯ୍ୟକ୍ରମ ଗ୍ରହଣ କରାଯାଇଛି ।



Secretary  
Rajnagar G.P.

ଅଧ୍ୟକ୍ଷଙ୍କ ଦ୍ଵାରା ସ୍ୱାକ୍ଷର କରାଯାଇଛି ।

Ali Ahmed Barbhuiya

President  
123 No. Rajnagar G.P.



- आर्सेलु: ६ - वाजमर: (आमर) - झाडा-बाहुवायुन-  
 झाडा- इत्रयम- कत्रिरे- तामरिक- कत्रिरे- जेठुव  
 (मंजु) - अम- अर्वावम- अडाव- आडाकन- कना-अथ।

अडाव- मूत्र- | - आर्सेलु- वाजमर- नाधय- आधुन-  
 अडाव- तामरिक- - २०/०५/२०२१  
 वायु - - अमिवाव-  
 अमय- - - नुवना- २२- दारिका

इमरिउ- कुकि- वजुव- निरु- निरु- वजुव-

- ०१ Champa Lal Kana . P.S.
- ०२ Kshirode Kaler
- ०३ Guchari M...
- ०४ ANUKOET
- ०५ राजु झाव डित
- ०६ Ashok Kumar
- ०७ Parimal Male
- ०८ Akdeb
- ०९ राजु झाव डित
- १०, Prashant Tanti
- ११, Sandip Kumar
- १२, Amar Kanmoker

Secretary  
 Thaloo Bagan Panchayat  
 Cachar, Assam  
 21/05/2020

- 20/ Pritom Lohhe
- 28/ Samant
- 20/ Ramkrishna Rikison
- 24/ Bijit Das
- 29/ Bpu Chasa
- 26/ Dipu Tanti
- 22/ Sunun Tanti
- 20/ Kshimakkar
- 22/ Ramji Kauri
- 22/ Malin Karmakar
- 20/ Ashok Rikison
- 28/ Jannu Karmakar
- 20/ Kamal Panika
- 26/ Hulan Baraik
- 29/ SONU RAR MAKAR
- 26/ Hrishon Ramson
- 22/ N/ C Pal. Ramson
- 20/ Bijalal Karmakar
- 22/ Goutam Das
- 22/ Partha Kauri
- 20/ Gueddo Karmakar
- 28/ Bijoy Tanti
- 29/ Lalbabu Kauri



अकारि Village Level कर्मि अकारि  
 Execution of work and Construction कर्मि  
 अकारि कर्मि अकारि अकारि कर्मि अकारि  
 अकारि - अकारि  
Village Level Committee

Chairperson — Block Development Officer.

Members

1. Chaitan Karmakar — (President of Panchayat -  
Trailod GP)
2. Jayanta Moynar — (VAP Member of Panchayat -  
Trailod)
3. Parimal Mali — (Ward Member of Panchayat -  
GP)
4. Bibhask Goswami — (GP Secretary of Panchayat -  
Trailod GP)
5. Kshirode Karmakar — (Gaon Buzah of - Trailod TE  
(Secretary, Begun Panchayat))
6. Sujit Paul — (Head Teacher of - Trailod Govt  
L.P. School)
7. Sonochani Tanti — (President, Radhika S.H.G.)
8. Bijulal Karmakar — Social Worker
9. Nipu Chasa — social worker

Execution of work and Construction  
 Committee

President — Ganga Sagar Karmakar

Members

1. Ashok Karmakar —
2. Subhask Mishra —
3. Kanchan Kunni —

82/ 12/11/21 66/1/1 (President - Vradi P) Thailu T.E.

83/ Akshay Bosh (President - Bagun Panchayat) Thailu T.E.

84/ Ganga Sajan Karmukan.

85/ Buchan Nuyak

86/ Goutam Relishy

87 - Sunman Mel

88/ Tapu chera

89/ Rimal Karade

90/ Subhash Nizka

91/ Kamchan Kuame

92/ Shonichani Taimli  
President/Secretary  
 Radhika Self Help Group  
 P.O. Thailu T.E., Cachar  
 20-06-2020

93/ Sujit Paul

President  
 Thailu Self Help Group  
 P.O. Thailu T.E., Cachar  
 20-06-2020

সহঃ সভাপতি - অধ্যক্ষ - অধ্যক্ষিত্ব - সভাপতি - সভাপতি  
 সভাপতি - সভাপতি - সভাপতি - সভাপতি - সভাপতি - সভাপতি - সভাপতি - সভাপতি  
 সভাপতি - সভাপতি - সভাপতি - সভাপতি - সভাপতি - সভাপতি - সভাপতি - সভাপতি

সভাপতি - সভাপতি - সভাপতি - সভাপতি - সভাপতি - সভাপতি - সভাপতি - সভাপতি  
 সভাপতি - সভাপতি - সভাপতি - সভাপতি - সভাপতি - সভাপতি - সভাপতি - সভাপতি

সভাপতি - সভাপতি - সভাপতি - সভাপতি - সভাপতি - সভাপতি - সভাপতি - সভাপতি  
 সভাপতি - সভাপতি - সভাপতি - সভাপতি - সভাপতি - সভাপতি - সভাপতি - সভাপতি



२५- प्रमुख - आवाय- विविध- जिल्ला-  
 जिल्ला- नाव- एवं " जिल्ला- आवाय- प्रकल्प-  
 अधिक- वृत्त- विविध- विद्युत्- प्रकल्प-  
 अन्त- कर्तार- विविध- वृत्त- २५-  
 प्रकल्प- अन्त- प्रकल्प- अन्त- अन्त- अन्त-  
 वायुवायन- कर्तार- अन्त- अन्त- अन्त- अन्त-  
 प्रकल्प- अन्त- विविध- अन्त- अन्त-  
 Amount-

1. Name of Scheme Amount-  
 Const. of Community Hall (Nech Ghan) - Rs - 10.00 Lacs.  
 at Trailoo T.E. A line under  
 Bankehal Trailoo CP.
2. Infrastructure development of Rs - 10.00 Lacs.  
 Trailoo Play ground near Pogu Baba  
 Masjid at Trailoo T.E. Under Bankehal  
 Trailoo CP.
3. Const. of C.C. Block Road starting Rs - 7.00 Lacs.  
 from near the house of Kunjobikeshi  
 house to Chandrajit - Dubey house  
 at Trailoo T.E. under Bankehal Trailoo  
 CP.
4. Const. of C.C. Block Road starting Rs - 7.00 Lacs.  
 from near the house of Dinku Das  
 house to Anjum Gauju house at  
 Trailoo T.E. under Bankehal Trailoo  
 CP.
5. Const. of Rice drain starting Rs - 6.00 Lacs.  
 near the house of Swachh in Bankehal  
 house to Batak Gouda house at  
 Trailoo T.E. with 1 nos Culvert  
 earth-filling near Chandan  
 Tanti house. under Bankehal  
 Trailoo CP.

6. Const. of CC Block Road Starting - Rs - 6.00 Lakhs  
 from near the Thakur Krishna Nagari  
 L.P. school Ring Well to Prasanta  
 Deb house at Thakur Colony  
 under - Bank of Thakur GP

7. Upgrade Community Hall - Rs - 4.00 Lakhs  
 near the house of Gopesh Kumar  
 at Thakur T.E. under  
 Bank of Thakur GP

~~8. Installation of ...  
 Ghatilay River under ...  
 Thakur GP~~

उद्य-प्रशिक्षण ...  
 ...  
 ...

...  
 ...  
 ...

Kshirgadh Karmakar

...  
 ...  
 ...



१३ अथवा १४ दिनों के अन्दर  
 उद्घाटन कार्यक्रम का आयोजन करके  
 राज्य सरकार को सूचना देना  
 उद्घाटन कार्यक्रम :- २३ अक्टूबर २०२०  
 दिनांक - २०/१०/२०२० को १२.०० बजे

उद्घाटन समिति के सदस्य

- १। Bhojeshwar Das. (President, Kaplaupur G.P)
- २। Champak Karna A.E. Lakhpur or Block
- ३। Anand Kumar
- ४। Birendra K.V. Dey
- ५। हरिहर राय
- ६। Birendra Karna (M.L.A. Nominating)
- ७। Jyotirmoy Das
- ८। Miftah Uddin Majumdar (G.P. Secretary Kaplaupur G.P)
- ९। श्री ६५ एन.ए. राय
- १०। राम सुंदर राय
- ११। श्री ६५ एन.ए. राय
- १२। Suresh Kumar
- १३। श्री ६५ एन.ए. राय
- १४। श्री ६५ एन.ए. राय

- 21) Joyram Rabi Das
- 22) Shami Ram Rabi Das
- 23) Shyam Babu Rabi Das
- 24) Rambilash Chandra
- 25) Jyoti Lal Rabi Das
- 26) Jyoti Lal Rabi Das

- 27) Bangshidhar Gada
- 28) Alok Kumar Ghoshan
- 29) A. Anand Kumar Chandra
- 30) Anu Ram Kumar Bha
- 31) Santosh K. Das

- 32) Socharman Das
- 33) Ujjain R. Das
- 34) Janarthani Rabi Das
- 35) Abu Giddik Das (Vice-President BinnaKandi Dev. Bd)
- 36) Manik Das
- 37) Matilal Rabi Das

- 38) Sanjay Rabi Das (Lakshpu T.G)
- 39) Sudhinu Rabi Das (Chhiti Manda)
- 40) Minu Das

- 41) Animesh Das
- 42) Shyam K. Rabi Das
- 43) Anshu Rabi Das
- 44) Rajesh Rabi Das
- 45) Rajbar Rabi Das
- 46) Buchya Rabi Das
- 47) Rita Rabi Das

- 48) Rina Das
- 49) Surojina Rabi Das (word member) 93653030
- 50) Shikari Ram Das (word member) 93653030
- 51) Monodha N.R.L.M